



**NOTIFICATION TO ATTEND MEETING OF THE CENTRAL AREA COMMITTEE
TO BE HELD IN THE BY REMOTE VIDEO CONFERENCING VIA - ZOOM
ON WEDNESDAY 17 MAY 2023 AT 12.30 PM**

WEBCASTING NOTICE

This meeting may be filmed for live or subsequent broadcast via the Council's website. At the start of the meeting the Chair will confirm if all or part of the meeting is being filmed.

You should be aware that the Council is subject to the Freedom of Information Act 2014, the Data Protection Act 1988 and 2018, General Data Protection Regulations (EU) 2016/679 and the Defamation Act 2009. Data collected during this webcast will be retained in accordance with the legislation.

Therefore, by entering the Council Chamber/Meeting Room and using the seats around the meeting tables, public gallery etc., you are consenting to being filmed and to the possible use of those images and sound recordings for webcasting.

If you have any queries regarding this, please contact the Chief Executives Department on Extn. 2101 or DD (01) 222 2100.

AGENDA

WEDNESDAY 17 MAY 2023

PAGE

- | | | |
|---|--|--------------|
| 1 | With reference to a proposal to initiate the procedure for the extinguishment of the public right of way at O'Devaney Gardens, Dublin 7. | 2 - 4 |
| 2 | With reference to proposal to proceed with next steps regarding improvement works to Martin Savage Park. | |

**The Chairman and Members of
Central Area Committee.**

Meeting: 17th May 2023

Item No:

**With reference to a proposal to initiate the procedure for the extinguishment of the
public right of way at O'Devaney Gardens, Dublin 7**

Background

As part of the Phase 1A development of 56 units, the new O'Devaney Gardens Roadway was aligned along the new housing scheme. It is now required to further realign the road as part of Phase 2 to meet the requirements of DCC Roads & Traffic Dept. (such as allowing for broader bus sweeps etc.). The residents of Phase 1A that will be impacted by this realignment, specifically the residents of No. 9-21 have been consulted with and are fully aware of the need for these works and the timeframes for completion.

Local access for these residents will be maintained throughout the Phase 2 development.

Proposal

It is therefore proposed to extinguish the public right of way at the above location in order to facilitate the development of Phase 2 of the O'Devaney Gardens Housing Project. The extent of this proposed extinguishment is shown shaded in yellow on the attached Drawing Index No. SM-2023-0248-001-RevA. These were part of the public right of way (through road) within the former O'Devaney Gardens Complex.

Service Checks

A service check will be undertaken to establish the extent of the services located on this area.

Statutory Requirement

The statutory procedure involves giving public notice of the proposal in one or more newspapers circulating in the City and the affixing of that notice at the right of way for a period of not less than 14 days. Any objections or representations made and not withdrawn shall be considered. The extinguishment of a public right of way is a function reserved to the elected members of the City Council.

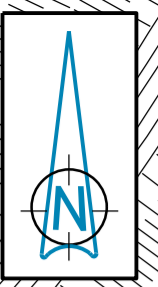
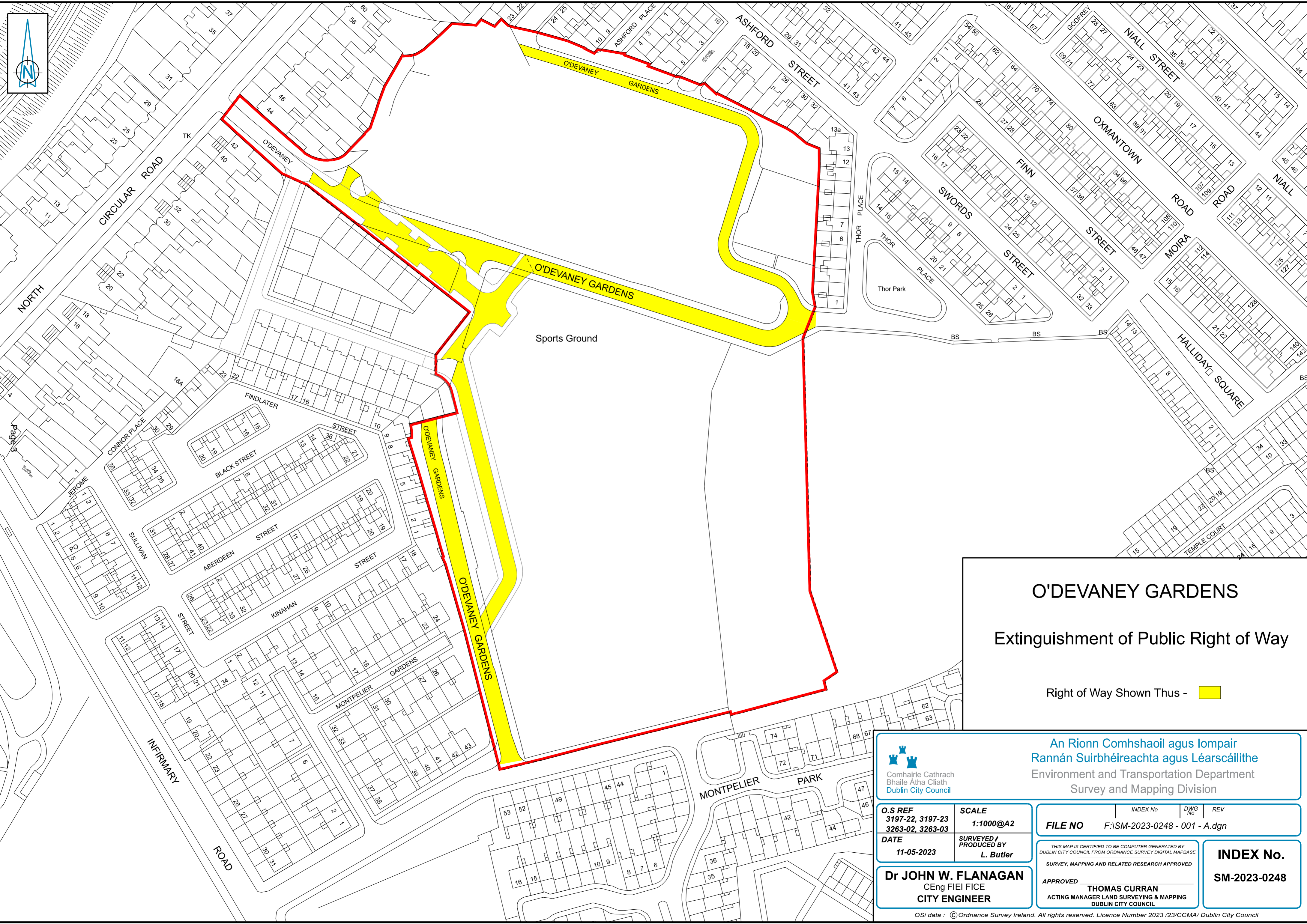
Recommendation

I recommend that procedures be initiated under Section 73 of the Roads Act 1993 to extinguish the public right of way over the area indicated on attached Drawing Index No. SM-2023-0248-001-RevA.

Karl Mitchell


Director of Services

Central and South East Areas

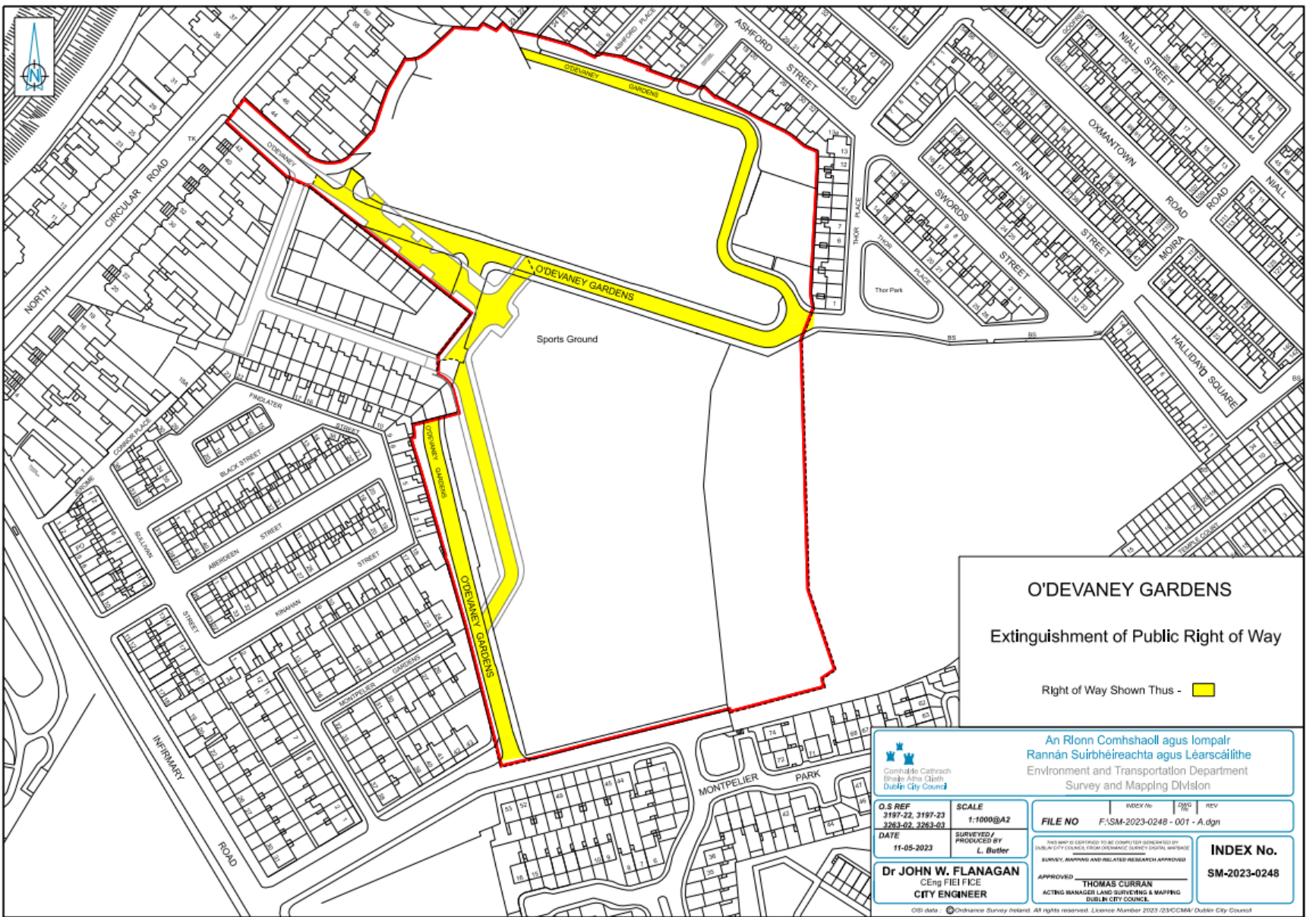


O'DEVANEY GARDENS
 Extinguishment of Public Right of Way

Right of Way Shown Thus -

 Comhairle Cathrach Bhaile Átha Cliath Dublin City Council		An Rionn Comhshaoil agus Iompair Rannán Suirbhéireachta agus Léarscáilithe Environment and Transportation Department Survey and Mapping Division	
O.S REF 3197-22, 3197-23 3263-02, 3263-03	SCALE 1:1000@A2	FILE NO F:\SM-2023-0248 - 001 - A.dgn	INDEX No DWG No REV
DATE 11-05-2023	SURVEYED / PRODUCED BY L. Butler	<small>THIS MAP IS CERTIFIED TO BE COMPUTER GENERATED BY DUBLIN CITY COUNCIL FROM ORDNANCE SURVEY DIGITAL MAPBASE SURVEY, MAPPING AND RELATED RESEARCH APPROVED</small>	
Dr JOHN W. FLANAGAN CEng FIEI FICE CITY ENGINEER		APPROVED THOMAS CURRAN ACTING MANAGER LAND SURVEYING & MAPPING DUBLIN CITY COUNCIL	
		INDEX No. SM-2023-0248	

OSi data : © Ordnance Survey Ireland. All rights reserved. Licence Number 2023 /23/CCMA/ Dublin City Council



O'DEVANEY GARDENS
 Extinguishment of Public Right of Way

Right of Way Shown Thus -

An Rionn Comhshaoil agus Iompar Rannán Suirbhéireachta agus Léarscáilithe Environment and Transportation Department Survey and Mapping Division		
O.S REF 3197-22, 3197-23 3263-02, 3263-03	SCALE 1:1000@A2	FILE NO F:SM-2023-0248 - 001 - A.dgn
DATE 11-05-2023	SURVEYED/ PRODUCED BY L. Butler	INDEX No. SM-2023-0248
Dr JOHN W. FLANAGAN CEng FIEI FICE CITY ENGINEER		APPROVED THOMAS CURRAN ACTING MANAGER LAND SURVEYING & MAPPING DUBLIN CITY COUNCIL

